



Print Post sort plan

Updates to the Sort Plan are made in March and September each year. To ensure that the current sort plan is used, it is recommended that the sort plan be downloaded from the Australia Post website at auspost.com.au/sortplans.

Valid from 28 February 2025 to 27 February 2026

Denotes changes made from previous plan

 Gateway facility for Linehaul

| PreSort Indicator | Postcode ranges | Sort Division |
|-------------------------------------|--|---|
| Australian Capital Territory | | |
| 019 | 0200; 2600–2612; 2614–2621; 2623; 2900–2906; 2911–2914 | CANBERRA MC 8 Nyrang Street FYSHWICK ACT 2609  |
| New South Wales | | |
| 003 | 1640; 1655; 1658; 1660; 2084–2087; 2092–2097; 2099–2108 | SYDNEY WEST LF 2 Weeroona Road STRATHFIELD NSW 2135  |
| 004 | 1630; 1635; 1670; 1680; 1685; 1710; 2072–2073; 2076–2077; 2079–2083; 2109; 2112–2114; 2118–2119; 2121–2122 | SYDNEY WEST LF |
| 005 | 1715; 1730; 1755; 1765; 1771; 2120; 2125–2126; 2145–2148; 2152–2159; 2763; 2767–2769; 2775 | SYDNEY WEST LF |
| 006 | 1470; 1700; 1750; 1800; 1805; 2045–2047; 2115–2117; 2123–2124; 2127–2132; 2134–2135; 2137–2140; 2150–2151 | SYDNEY WEST LF |
| 007 | 1515; 1560; 1565; 1570; 1585; 1590; 1595; 1675; 2055; 2057; 2059–2071; 2074–2075; 2088–2091; 2110–2111 | SYDNEY WEST LF |
| 008 | 1790; 1793; 2740; 2745; 2747–2754; 2756–2762; 2765–2766; 2770; 2773–2774; 2776–2780; 2782–2786 | SYDNEY WEST LF |
| 009 | 1405–1406; 1408; 1825; 1835; 1851; 1860; 1885; 2141–2144; 2160–2166; 2175–2177; 2190; 2197–2200; 2211–2214 | SYDNEY WEST LF |
| 010 | 1335; 1340; 1350; 1355; 1360; 1455; 1465–1466; 2011; 2019; 2021–2036; 2052 | SYDNEY WEST LF |
| 011 | 1435; 1445; 1450; 1460; 2004; 2015; 2018; 2020; 2037–2044; 2048; 2050 | SYDNEY WEST LF |
| 012 | 1475; 1480–1481; 1485; 1490; 1495; 1499; 2049; 2133; 2136; 2191–2196; 2203–2210; 2216–2234; 2890–2891; 2898–2899 | SYDNEY WEST LF |
| 013 | 2500; 2502; 2505–2506; 2508; 2515–2520; 2522; 2525–2530; 2533–2534; 2575–2579 | SYDNEY WEST LF |
| 014 | 1871; 1874–1875; 1890; 2167–2168; 2170–2174; 2178–2179; 2555–2560; 2563–2574 | SYDNEY WEST LF |

Print Post sort plan

Valid from 28 February 2025 to 27 February 2026

Denotes changes made from previous plan

 Gateway facility for Linehaul

| PreSort Indicator | Postcode ranges | Sort Division |
|-------------------|--|---|
| 015 | 1003–1005; 1007–1009; 1023; 1044; 1100; 1131; 1199; 1214–1215; 1219–1220; 1224–1225; 1229–1231; 1234–1235; 1238–1240; 1291–1292; 1295; 1297–1298; 1300; 2000–2002; 2006–2010; 2012; 2016–2017 | SYDNEY WEST LF |
| 016 | 1936; 2580–2588; 2590; 2594; 2622; 2624–2633; 2640–2647; 2649–2653; 2655–2656; 2658–2661; 2663; 2665–2666; 2668–2669; 2671–2672; 2675; 2678; 2680–2681; 2700–2703; 2705–2708; 2710–2714; 2716; 2720–2722; 2725–2727; 2729–2730 | CANBERRA MC 8 Nyrang Street FYSHWICK ACT 2609 |
| 017 | 2264–2265; 2267; 2278; 2280–2287; 2289–2300; 2302–2312; 2315–2331; 2333–2338; 2415; 2420–2430 | SYDNEY WEST LF |
| 018 | 2339–2348; 2350–2361; 2365; 2369–2372; 2379–2382; 2386–2388; 2390; 2395–2406; 2408–2411; 2431; 2439–2450; 2452–2456; 2460; 2462–2466; 2469–2483 | SYDNEY WEST LF |
| 020 | 2535–2541; 2545–2546; 2548–2551; 2787; 2790–2795; 2797–2800; 2803–2810; 2817–2818; 2820–2836; 2838–2840; 2842–2850; 2852; 2864–2871; 2873–2880 | SYDNEY WEST LF |
| 021 | 2250–2252; 2256–2263 | SYDNEY WEST LF |

Victoria

| | | |
|-----|---|---|
| 022 | 3000–3004; 3006; 3008; 3010; 3031; 3050–3054; 3205–3207; 8001–8004; 8006–8012 | DANDENONG LC 120 Nathan Road DANDENONG SOUTH VIC 3175  |
| 023 | 3011–3013; 3015–3016; 3018–3020; 3022–3023; 3025–3026; 3032–3034; 3036; 3039–3047; 3049; 3211–3220; 3222–3228 | DANDENONG LC |
| 024 | 3024; 3027–3030; 3335–3338; 3340–3341; 3431–3435; 3437–3438; 3440–3442; 3758; 3762; 3764 | DANDENONG LC |
| 025 | 3021; 3037–3038; 3048; 3059; 3061–3064; 3083; 3085–3091; 3093–3097; 3099; 3427–3430; 3751; 3753–3757; 3759–3761; 3763 | DANDENONG LC |
| 026 | 3065–3067; 3121; 3141–3142; 3181–3187; 3197–3201 | DANDENONG LC |
| 027 | 3122–3123; 3125; 3143–3151; 3161–3163; 3165–3171; 3174; 3800 | DANDENONG LC |
| 028 | 3128–3133; 3152–3156; 3158–3160; 3176; 3178–3180; 3781–3783; 3785–3789; 3791–3793 | DANDENONG LC |
| 029 | 3074–3076; 3082; 3105–3109; 3111; 3113–3116; 3134–3140; 3750; 3752; 3765–3767; 3770; 3775; 3777–3779; 3795–3797; 3799 | DANDENONG LC |
| 030 | 3055–3058; 3060; 3068; 3070–3073; 3078–3079; 3081; 3084; 3101–3104; 3124; 3126–3127 | DANDENONG LC |
| 031 | 3164; 3172–3173; 3175; 3177; 3188–3196; 3202; 3204; 3802–3807; 3976 | DANDENONG LC |

Print Post sort plan

Valid from 28 February 2025 to 27 February 2026

Denotes changes made from previous plan

 Gateway facility for Linehaul

| PreSort Indicator | Postcode ranges | Sort Division |
|-------------------|--|---------------|
| 032 | 3808–3810; 3910–3913; 3915–3916; 3918–3920; 3926–3931; 3933–3934; 3936–3944; 3975; 3977–3978; 3980–3981 | DANDENONG LC |
| 033 | 2648; 2715; 2717; 2731–2739; 3317–3319; 3342; 3345; 3350–3358; 3360–3361; 3363–3364; 3370–3371; 3373–3375; 3377–3381; 3384–3385; 3387–3388; 3390–3393; 3395–3396; 3400–3402; 3407; 3409; 3412–3415; 3418–3420; 3423–3424; 3444; 3446–3448; 3450–3451; 3453; 3458; 3460–3465; 3467–3469; 3472; 3475; 3477–3478; 3480; 3482–3483; 3485; 3487–3491; 3494; 3496; 3498; 3500–3502; 3505–3507; 3509; 3512; 3515–3518; 3520–3523; 3525; 3527; 3529–3531; 3533; 3537; 3540; 3542; 3544; 3546; 3549–3552; 3554–3559; 3561–3568; 3570–3573; 3575–3576; 3579–3581; 3583–3586; 3588–3591; 3594–3597; 3599 | DANDENONG LC |
| 034 | 3221; 3230–3243; 3249–3251; 3254; 3260; 3264–3287; 3289; 3292–3294; 3300–3305; 3309–3312; 3314–3315; 3321–3325; 3328–3334; 3607–3608; 3610; 3612; 3614; 3616–3624; 3629–3641; 3643–3644; 3646–3647; 3649; 3658–3666; 3669–3673; 3675–3678; 3682–3683; 3685; 3687–3691; 3694–3695; 3697–3701; 3704–3705; 3707–3709; 3711–3715; 3717–3720; 3722–3728; 3730; 3732–3733; 3735–3741; 3744; 3746–3747; 3749; 3812–3816; 3818; 3820–3825; 3831–3833; 3835; 3840–3842; 3844; 3847; 3850–3854; 3856–3860; 3862; 3864–3865; 3869–3871; 3873–3875; 3878; 3880; 3882; 3885–3893; 3895–3896; 3898; 3900; 3902–3904; 3909; 3921–3923; 3925; 3945–3946; 3950–3951; 3953–3954; 3956–3960; 3962; 3964–3967; 3971; 3979; 3984; 3987–3988; 3990–3992; 3995–3996 | DANDENONG LC |

Queensland

| | | | |
|-----|---|--|---|
| 002 | 4518–4519; 4550–4575; 4580–4581; 4600–4601; 4620–4621; 4625–4627; 4630; 4650; 4655; 4659–4660; 4662; 4670–4671; 4673–4674; 4676 | NORTHGATE MC 129 Toombul Road NORTHGATE QLD 4013 |  |
| 035 | 4101–4104; 4120; 4151; 4153–4155; 4169–4174; 4178–4179 | NORTHGATE MC | |
| 036 | 4007–4014; 4017–4022; 4034–4037; 4054–4055; 4061; 4500–4517; 4520–4521 | NORTHGATE MC | |
| 037 | 4000–4006; 4025; 4029–4032; 4051; 4053; 4059–4060; 4064–4070; 4072 | NORTHGATE MC | |
| 038 | 4114; 4119; 4121–4123; 4127–4131; 4152; 4156–4161; 4163–4165; 4183–4184; 4205; 4207–4208 | NORTHGATE MC | |
| 039 | 4073–4078; 4105–4113; 4115–4116 | NORTHGATE MC | |
| 040 | 4117–4118; 4124–4125; 4132–4133; 4280; 4285; 4287; 4300–4301; 4303–4307; 4309–4314; 4340–4347 | NORTHGATE MC | |

Print Post sort plan


Valid from 28 February 2025 to 27 February 2026

Denotes changes made from previous plan

 Gateway facility for Linehaul

| PreSort Indicator | Postcode ranges | Sort Division |
|-------------------|---|---------------|
| 041 | 2484–2490; 4209–4228; 4230; 4270–4272; 4275; 9726 | NORTHGATE MC |
| 042 | 4350; 4352–4365; 4370–4378; 4380–4385; 4387–4388; 4390; 4400–4408; 4410–4413; 4415–4428; 4454–4455; 4461–4462; 4465; 4467–4468; 4470; 4472; 4474; 4477–4482; 4486–4494; 4496–4498; 4605–4606; 4608; 4610–4615 | NORTHGATE MC |
| 043 | 4677–4678; 4680; 4694–4695; 4697; 4699–4707; 4709–4728; 4730–4733; 4735–4736 | NORTHGATE MC |
| 044 | 4737–4746; 4750–4751; 4753–4754; 4756–4757; 4798–4800; 4802–4825; 4828–4830; 4849–4850; 4852; 4854–4856; 4858–4861; 4865; 4868–4888; 4890–4892; 4895 | NORTHGATE MC |

South Australia

| | | |
|-----|---|---|
| 512 | Sub Divisions 512a: 5007–5008; 5025 512b: 5009–5012 512c: 5082–5083 512d: 5084–5085; 5094 512e: 5942 | ADELAIDE LF  Netley Parcel Depot 368 Richmond Road NETLEY SA 5037 |
| 513 | Sub Divisions 513a: 5013–5014 513b: 5015 513c: 5016–5019 513d: 5020–5021 513e: 5022 513f: 5023 513g: 5024 | ADELAIDE LF |
| 514 | Sub Divisions 514a: 5031; 5033 514b: 5032 514c: 5950 514d: 5037–5038 | ADELAIDE LF |
| 515 | Sub Divisions 515a: 5043 515b: 5046–5049 515c: 5158 515d: 5159 515e: 5040; 5044–5045 | ADELAIDE LF |
| 516 | Sub Divisions 516a: 5086; 5088 516b: 5090–5091; 5097 516c: 5092–5093 516d: 5125–5127 | ADELAIDE LF |

Print Post sort plan

Valid from 28 February 2025 to 27 February 2026

Denotes changes made from previous plan

 Gateway facility for Linehaul


| PreSort Indicator | Postcode ranges | Sort Division |
|-------------------|--|---------------|
| 517 | Sub Divisions 517a: 5095 517b: 5096; 5098 517c: 5106; 5108; 5110 517d: 5107; 5109; 5111 | ADELAIDE LF |
| 518 | Sub Divisions 518a: 5160–5161 518b: 5162 518c: 5163 518d: 5164–5166 518e: 5167–5170 | ADELAIDE LF |
| 520 | Sub Divisions 520a: 5039; 5041–5042; 5050–5052; 5062 520b: 5063–5065; 5067–5069; 5071 520c: 5066; 5070; 5072–5076; 5081; 5087; 5089 520d: 5112–5115; 5117; 5120–5121; 5501–5502 520e: 5116; 5118 520f: 5131–5134; 5136–5142; 5144; 5150–5157; 5231–5233; 5240–5241; 5245–5246; 5250 520g: 5171–5174; 5202–5204 520h: 5234–5237; 5242–5244; 5251–5252 | ADELAIDE LF |
| 524 | Sub Divisions 524a: 5000–5001; 5004–5005; 5800–5810; 5839; 5900–5904; 5907; 5920; 5930 524b: 5006 524c: 5034 524d: 5035 524e: 5061 | ADELAIDE LF |
| 530 | Sub Divisions 530a: 5201; 5210–5214; 5220–5223; 5238; 5253–5256; 5259–5261; 5264–5266; 5301–5304; 5306–5310; 5350–5356; 5360; 5371–5374; 5381; 5400–5401; 5410–5413; 5451–5455; 5460–5462; 5464; 5470–5472; 5510; 5520; 5522; 5550; 5552; 5554–5556; 5558; 5560; 5570–5573; 5575–5577; 5580–5583 | ADELAIDE LF |
| 540 | Sub Divisions 540a: 5262–5263; 5267–5273; 5275–5280; 5290–5291; 5311; 5320–5322; 5330–5333; 5340–5346; 5357; 5414–5422; 5431–5434; 5440; 5473; 5480–5483; 5485; 5490–5491; 5493; 5495; 5521; 5523; 5540; 5600–5609; 5611; 5630–5633; 5640–5642; 5650–5655; 5660–5661; 5670–5671; 5680; 5690; 5700–5701; 5710; 5713; 5715; 5717; 5719–5720; 5722–5725; 5730–5734 | ADELAIDE LF |

Print Post sort plan

Valid from 28 February 2025 to 27 February 2026

Denotes changes made from previous plan

 Gateway facility for Linehaul



| PreSort Indicator | Postcode ranges | Sort Division |
|--------------------------|--|---|
| Western Australia | | |
| 049 | 6000–6001; 6003–6012; 6058; 6100–6107; 6151–6152; 6800; 6803; 6809; 6817; 6820; 6827; 6830–6831; 6837–6850; 6865; 6872; 6892; 6900–6904; 6906–6907; 6909–6912; 6951–6952; 6979–6987 | PERTH MC 33 Boud Avenue PERTH AIRPORT WA 6105  |
| 050 | 6014–6038; 6041–6044; 6059–6061; 6064–6066; 6077–6079; 6090; 6905; 6913–6924; 6937–6941; 6944; 6946–6947 | PERTH MC |
| 051 | 6150; 6153–6154; 6156–6176; 6180–6182; 6207–6211; 6213–6214; 6953–6954; 6956–6961; 6963–6969 | PERTH MC |
| 052 | 6050–6057; 6062–6063; 6067–6074; 6076; 6081–6084; 6108–6112; 6121–6126; 6147–6149; 6155; 6925–6926; 6929; 6931–6936; 6942–6943; 6955; 6970; 6988–6992; 6997 | PERTH MC |
| 053 | 6215; 6218–6221; 6223–6233; 6236–6237; 6239–6240; 6243–6244; 6251–6256; 6258; 6260; 6262; 6271; 6275; 6280–6282; 6284–6286; 6288; 6290; 6302; 6304; 6306; 6308–6309; 6311–6313; 6315–6318; 6320–6324; 6326–6328; 6330–6333; 6335–6338; 6341; 6343; 6346; 6348; 6350–6353; 6355–6359; 6361; 6363; 6365; 6367–6370; 6372–6373; 6375; 6383–6386; 6390–6398; 6401; 6403; 6405; 6407; 6409–6415; 6418–6434; 6436–6438; 6440; 6442–6443; 6445–6448; 6450; 6452; 6460–6463; 6465–6468; 6470; 6472–6473; 6475–6477; 6479–6480; 6484–6485; 6487–6490; 6501–6507; 6509–6519; 6521–6522; 6525; 6528; 6530–6532; 6535–6537; 6556; 6558; 6560; 6562; 6564; 6566–6569; 6571–6572; 6574–6575; 6603; 6605–6606; 6608–6609; 6612–6614; 6616; 6620; 6623; 6625; 6627–6628; 6630–6632; 6635; 6638–6640; 6642; 6646; 6701; 6705; 6707; 6710–6714; 6716; 6718; 6720–6722; 6725–6726; 6728; 6731; 6733; 6740; 6743; 6751; 6753–6754; 6758; 6760; 6762; 6765; 6770; 6798–6799 | PERTH MC |

Print Post sort plan

Valid from 28 February 2025 to 27 February 2026

Denotes changes made from previous plan

 Gateway facility for Linehaul

| PreSort Indicator | Postcode ranges | Sort Division |
|---------------------------|--|---|
| Tasmania | | |
| 710 | 7004–7012; 7015–7027; 7030; 7050–7055; 7109; 7112–7113; 7116–7117; 7119–7120; 7139–7140; 7150–7151; 7155; 7162–7163; 7170–7180; 7182–7187; 7190; 7800; 7802–7814; 7823–7824; 7827–7829; 7845; 7850 | HOBART MC 57 Mornington Road MORNINGTON TAS 7018 |
| 717 | 7209–7216; 7252–7257; 7259–7265; 7267–7268; 7270; 7275–7276; 7290–7292; 7300–7307; 7310; 7315–7316; 7320–7322; 7325; 7330–7331; 7466–7470 | LAUNCESTON MC 244 Hobart Road YOUNGTOWN TAS 7249 |
| 730 | 7248–7250; 7258; 7277; 7901–7908; 7915–7923 | LAUNCESTON MC 244 Hobart Road YOUNGTOWN TAS 7249 |
| 731 | 7000–7002 | HOBART MC 57 Mornington Road MORNINGTON TAS 7018  |
| Northern Territory | | |
| 085 | 0800–0801; 0803–0804; 0810–0815; 0820–0822; 0828–0832; 0834–0841; 0845–0847; 0850–0854; 0880–0881; 0885–0886; 0906–0909 | DARWIN MC 354 Stuart Highway WINNELLIE NT 0820  |
| 087 | 0860–0862; 0870–0875 | ALICE SPRINGS DC Alice Springs Post Office 31–33 Hartley Street ALICE SPRINGS NT 0870 |

For more information

 13 11 18

 auspost.com.au/printpost

